

PALOMINO FIELDS PLAT - DIVISION II

A PTN. OF THE E 1/2 OF THE NW 1/4 OF SECTION 27, TOWNSHIP 18 NORTH, RANGE 18 EAST, W.M.
KITTITAS COUNTY, WASHINGTON

181827

P L A T N O T E S

1. Existing thirty-foot (30.00') Kittitas County Road Right-of-Way Easement.
2. The short plat name is shown on top of the short plat developed by Mr. Leroy J. Preston in November, 1977, to be "KITTITAS CO. SHORT PLAT NO. 77-12", but the County refers to this same short plat as "SHORT PLAT A-22". Said plat is filed under the Kittitas County Auditor's File Number as 418140.
3. Tract 1 as described in the property description as listed as being a portion of Tract 1 of the Original Property Description as shown on Sheet 5 of 5.
4. Tract 4 as described in the property description as listed as being a portion of Tract 4 of the Original Property Description as shown on Sheet 5 of 5.
5. Tract 5 as described in the property description as listed as being a portion of Tract 5 of the Original Property Description as shown on Sheet 5 of 5.
6. Found a 5/8-inch iron pin N 17°22'22" E a distance of 0.76' from the calculated position of the property corner.
7. Found a 5/8-inch iron pin without surveyor's cap south a distance of 0.3' from the calculated position of the property line.
8. Land Corner Record for Section Corner is filed with the Kittitas County Auditor's Office under the Auditor's File Number 536434.
9. Land Corner Record for Section Corner is filed with the Kittitas County Auditor's Office under the Auditor's File Number 199912150012.
10. Land Corner Record for Section Corner is filed with the Kittitas County Auditor's Office under the Auditor's File Number 199912150013.
11. A thirty - foot (30.00') wide County Road Right-of-way Easement dedicated via this plat.
12. County road Right-of-Way Easement as detailed on the Record of Survey drawing filed in Book 22 of Surveys, Page 174, Kittitas County Auditor's File No. 199702200014
13. This portion of the segment of the Right-of-Way Easement shall be vacated if and when Moan Road is extended to connect to Reecer Creek Road.
14. Area platted on the Palomino Fields Plat - Division I, as recorded in Volume 12 of Plats, Pages 201 through 205, under the Kittitas County Auditor's File Number 201708150016, and vacated via this plat as per statement on said Palomino Fields Plat - Division I.

G E N E R A L N O T E S

1. As Per RCW 17.10.140..landowner are responsible for the controlling and preventing the spread of noxious weeds. Accordingly, the Kittitas County Noxious Weed Board recommends immediate reseeding of areas disturbed development to preclude the proliferation of noxious weeds.
2. Construction of access improvements will require obtaining an access permit from the Department of Public Works. All access improvements shall be completed in accordance with current Kittitas County Road standards prior to issuance of a building occupancy permit for any proposed lots.
3. An easement of ten feet in width is reserved along all parcel lot lines. The ten foot easement shall abut the exterior plat boundaries and shall be divided five feet each side of the interior lot lines. Said easement shall be for public utilities, gas, irrigation, and cable television.
4. Subdivision Guarantee No. 72156-46709752, as provided by Chicago Title Insurance Company. All easements from said Subdivision Guarantee have been reviewed, those with a plottable location have been shown on face of plat.

O R I G I N A L P R O P E R T Y D E S C R I P T I O N

TRACT 1:
That portion of the Northwest Quarter of the Northwest Quarter lying East of the center line of the channel of Reecer Creek, as located in October 3, 1967, in Section 27, Township 18 North, Range 18 East, W.M., in the County of Kittitas, State of Washington;

AND

The Northeast Quarter of the Northwest Quarter of Section 27, in Township 18 North, Range 18 East, W.M. in the County of Kittitas, State of Washington; EXCEPTING THEREFROM:

A tract of land bounded by a line described as follows: Commencing at the Northeast corner of the Northwest Quarter of said Section 27; and running thence South 15' West, 1,321.5 feet; thence North 89°35' West, 500 feet; thence North 27°47' West, 838 feet; thence North 0°2' West, 879 feet; thence North 59°50' East, 79.8 feet; thence East 853.76 feet; thence South 334.09 feet to the point of commencement.

The right of way of the canal of the Ellensburg Water Company (Town Ditch).

TRACT 4:
That portion of the Northeast Quarter of the Northwest Quarter of Section 27, Township 18 North, Range 18 East W.M., County of Kittitas, State of Washington, described as follows:

A tract of land bounded by a line beginning at the Northeast corner of said quarter of quarter section and running thence South 0°15' West along the East boundary line of said quarter of quarter section 377.5 feet; thence West 904.7 feet; thence North 2°02' West 377.5 feet to the North boundary line of said section; and thence South 89.39' East along said North boundary line 917.0 feet to the point of beginning.

EXCEPTING THEREFROM the right-of-way for the County Road known as Reecer Creek Road.

AND EXCEPTING THEREFROM the right-of-way of the Ellensburg Water Company Canal.

TRACT 5:
That portion of the Northeast Quarter of the Northwest Quarter of Section 27, Township 18 North, Range 18 East, W.M., County of Kittitas, State of Washington, described as follows:

A tract of land bounded by a line beginning at the Northeast corner of the Northeast Quarter of the Northwest Quarter of said section; thence South 00°15'00" West along the East boundary line of said quarter of quarter section a distance of 377.5 feet to the true point of beginning; thence South 00°15'00" West along the East boundary line of said quarter of quarter section a distance of 34.40 feet; thence North 89°24'55" West a distance of 903.64 feet; thence North 02°11'00" West a distance of 25.19 feet; thence South 90°00'00" East a distance of 904.70 feet to the true point of beginning.

EXCEPTING THEREFROM the right-of-way for the County Road known as Reecer Creek Road.

AND EXCEPTING THEREFROM the right-of-way of the Ellensburg Water Company Canal.

N O T I C E

This is a Boundary Line Survey and as such is not intended to show, nor does it purport to show, all easements and encumbrances.

This survey was prepared for the exclusive use of the person, persons, or entity named in the Surveyor's Certificate hereon. Said certificate does not extend to any unnamed person without an expressed recertification by the Surveyor naming said person.

S U R V E Y O R ' S N A R R A T I V E

1. Historically two different location of the north quarter corner of Section 27 Township 18 North, Range 18 East, W.M. have been used. In 1977 via the short plat recorded under Kittitas Co. Auditor's File Number 418140, a monument was set. Subsequently the monument was removed possibly do to road reconstruction. In 1991 via the survey recorded under Kittitas Co. Auditor's File Number 539177, a nail and washer was set with a note that Kittitas Co. Public Works will set a monument in a monument case with future road maintenance in the vicinity. The location of these two monuments differ by 28.24 feet.
2. The 3-inch brass cap monument found at the intersection of Reecer Creek Road and Bowers Road was held to establish the north boundary of the northwest quarter of said section 27. By holding this monument property on the north side of this line had the fewest apparent negative impacts, while the property immediately on the south side absorbed all the decrease in size. In addition, most performed subsequent to 1991 have relied on this monument as the location of the north quarter corner.
3. However, the 1977 monument location was held for the purposes of locating the following three parcels:


Kittitas Co. Short Plat No. A-22 recorded under AFN 418140

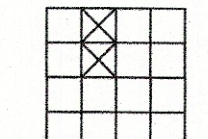
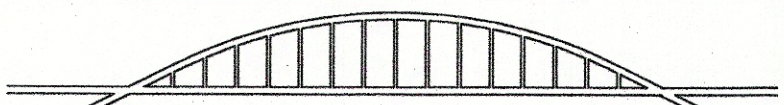
Tract 1 of Statutory Warranty Deed recorded under AFN 201410160051

Tract 2 of Statutory Warranty Deed recorded under AFN 201410160051

In addition, other monuments and fence lines were used to help confirm the boundaries of said Short Plat.

4. The west quarter corner of Section 27 recorded on said Auditor's File Number 418140 was calculated. However, on an adjacent survey to west, a 1-1/4 inch iron pipe was found and accepted as said west quarter corner. During this survey said 1-1/4 inch iron pipe was found and accepted as said west quarter corner.
5. The county road right of way for Reecer Creek Road has been defined differently by various plats along Reecer Creek Road. After contacting Kittitas County and doing independent records research we found no specific description of said right of way other than the previously recorded plats. Therefore with no other evidence, for this survey, the centerline of the county road known as Reecer Creek was defined in the northeast quarter of the northwest quarter of said Section 27 as coincident with the east boundary of the northwest quarter of said section. The said centerline matches that of said Auditor's File Number 418140.
6. The remaining exterior property boundary lines are identified on Sheet 1 of 5 as per the property description contained herein. However, the owner of said property owns addition adjoining property in this general



INSTRUMENT USED Trimble R10 GPS Receivers Traverse Closure Meets Standards Per WAC 332-130-090	INDEXING DATA  S27 T18N R18E
 WESTERN PACIFIC ENGINEERING & SURVEY A TERRA DEVELOPMENT SERVICES CORPORATION 1328 E. Hunter Place, Moses Lake, Washington T:(509)765-1023 F:(509)765-1298 Services in Washington and Idaho	
LCU, INC.	
Surveyed by LMH Drawn by Tml/FCS Checked by FCS	Scale 1" = N/A Sheet 4 of 5 Project No. 18146